

STATEMENT REGARDING ABANDONED WELLS
NO WELLS ON THE SUBJECT PROPERTY

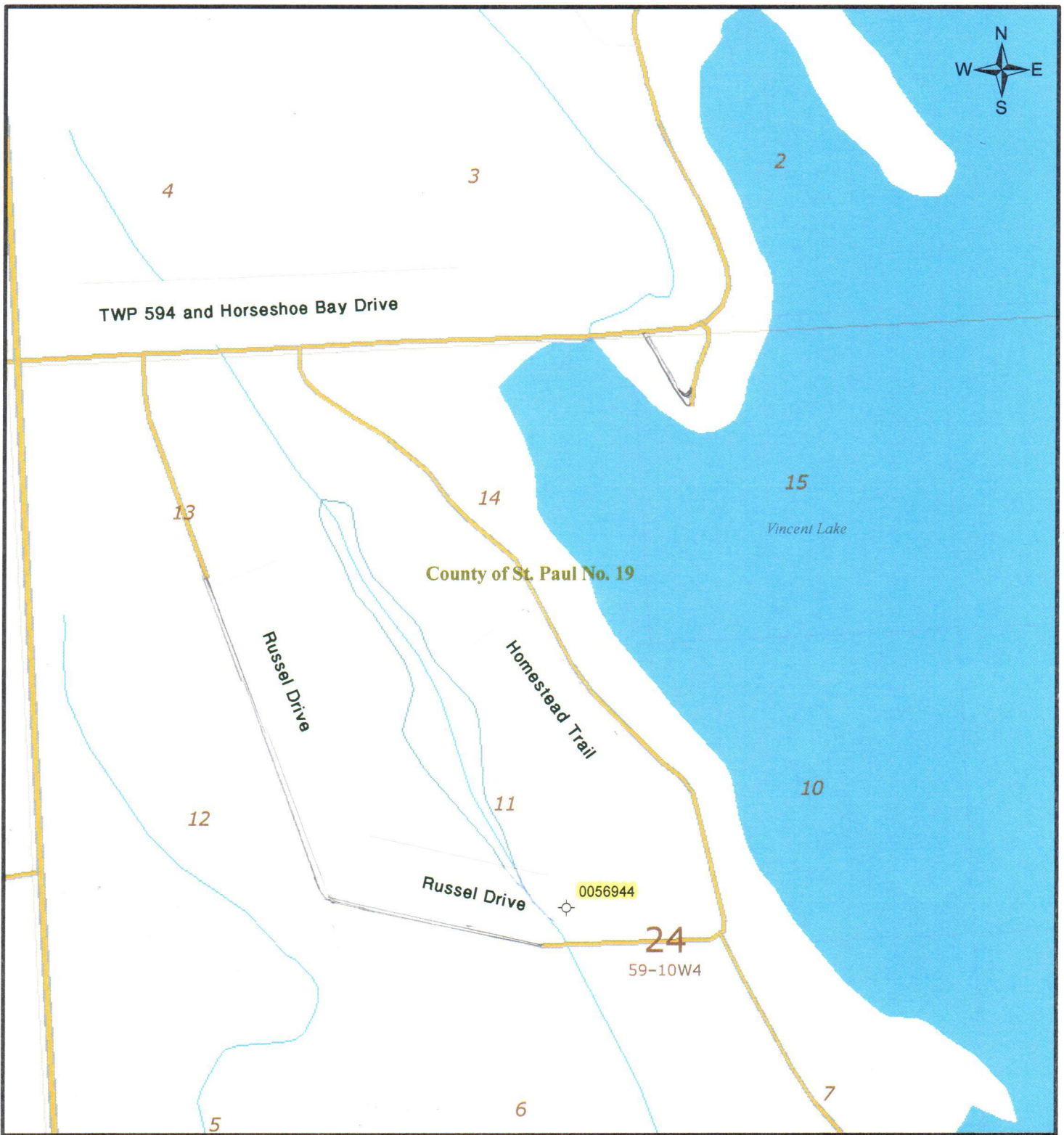
I, _____, registered owner of
(please print)

_____, have consulted the Energy Resources Conservation
(Legal land description)

Board (ERCB) Abandoned Well Map Viewer, and verified that **there are no abandoned** wells located on the property subject to this application. A copy of the ERCB map showing the subject property is attached.

Signature of registered owner







Date



Alberta Abandoned Well Locations

Disclaimer: The ERCB makes no representations, warranties, or guarantees, expressed or implied, that the data will be suitable for any use, including the intended use even if the intended use is known by the ERCB. The ERCB accepts no responsibility whatsoever for any inaccuracies, errors, or omissions in the data and the ERCB shall not be responsible for any losses or costs incurred as a result of you or anyone else using the data.

Map Legend

-  Abandoned Wells
-  Well Licence Number
-  ATS Grids
-  Towns & Cities
-  Municipal Boundaries
-  Provincial Boundaries

